

To Temple Canyon Park (Via Grape Creek Trail)
(Multiple Creek Crossings, No Bridges, Not Maintained)

To Section 13, & Additional South Cañon Trails

To Downtown Cañon City (Via 1st St)

To Downtown Cañon City (Via 1st St)

To Temple Canyon Park, Section 13, & Additional South Cañon Trails & Trailheads



**South Cañon Trails:
(Northern Section)**
Eagle Wing Trailhead
Schepp Open Space
B.F. Rockafellow Ecology Park




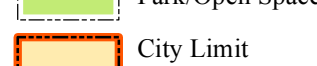


Trails are open to foot, bike, and horse traffic with the following exceptions:
Sand Hill Trail (Foot Only)
Grape Creek Trail - BLM (Horse & Foot)
Hard Time (Horses Not Recommended)




No Motorized Vehicles
Please Stay on the Trails

Trails created by collaboration with BLM, FAR, Canon City Recreation District, Colorado Parks and Wildlife, Fremont County, and the City of Cañon City.
Special Thanks to Walter & Gloria Schepp for a generous donation of 160 acres of land.

-  Trail
-  U.S. Highway
-  Arterial/Collector
-  Local Road
-  Parking
-  Parking (Fee Site)

-  Picnic Area
-  View Point
-  BLM
-  Park/Open Space
-  City Limit
-  River/Stream

N



0 200 400 600 800
Feet

Contour Interval 10 Feet

City of Cañon City - GIS
March 7, 2017

